











Village of Kenaston

Land Use Map- Appendix A

LAND USE

-  Lagoon Buffer (300m)
-  Lagoon Buffer (600m)
-  Existing Commercial
-  Existing Community Service
-  Existing Industrial
-  Existing Residential
-  Future Commercial or Industrial
-  Future Residential
-  Urban Holding



1:5,500

0 200 400 Meters