
























LEGEND

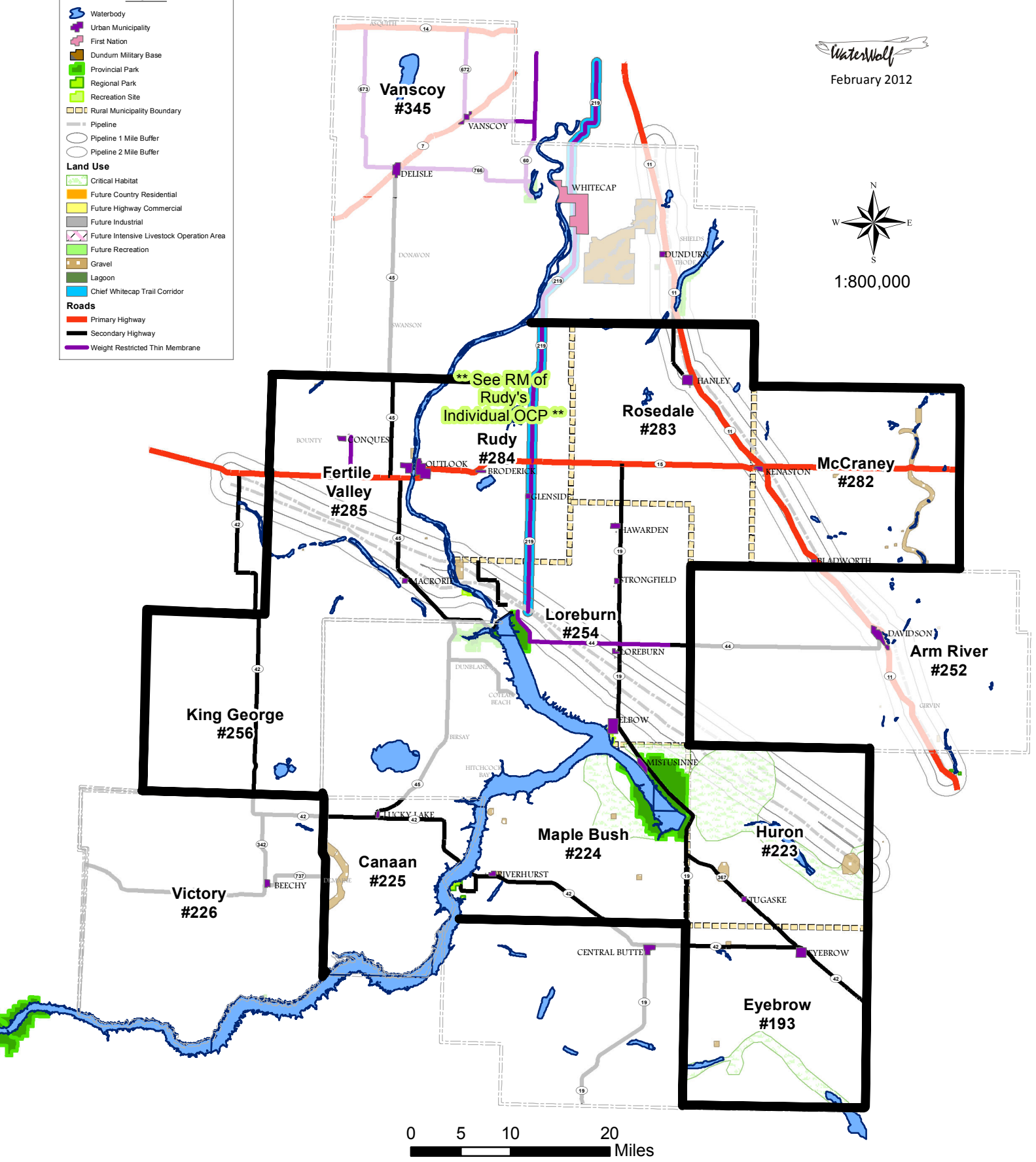
-  Waterbody
-  Urban Municipality
-  First Nation
-  Dundurn Military Base
-  Provincial Park
-  Regional Park
-  Recreation Site
-  Rural Municipality Boundary
-  Pipeline
-  Pipeline 1 Mile Buffer
-  Pipeline 2 Mile Buffer
- Land Use**
-  Critical Habitat
-  Future Country Residential
-  Future Highway Commercial
-  Future Industrial
-  Future Intensive Livestock Operation Area
-  Future Recreation
-  Gravel
-  Lagoon
-  Chief Whitecap Trail Corridor
- Roads**
-  Primary Highway
-  Secondary Highway
-  Weight Restricted Thin Membrane

WaterWolf

February 2012



1:800,000



0 5 10 20 Miles